PROFIL-7: OAPO_02
MERILO 1:100/100

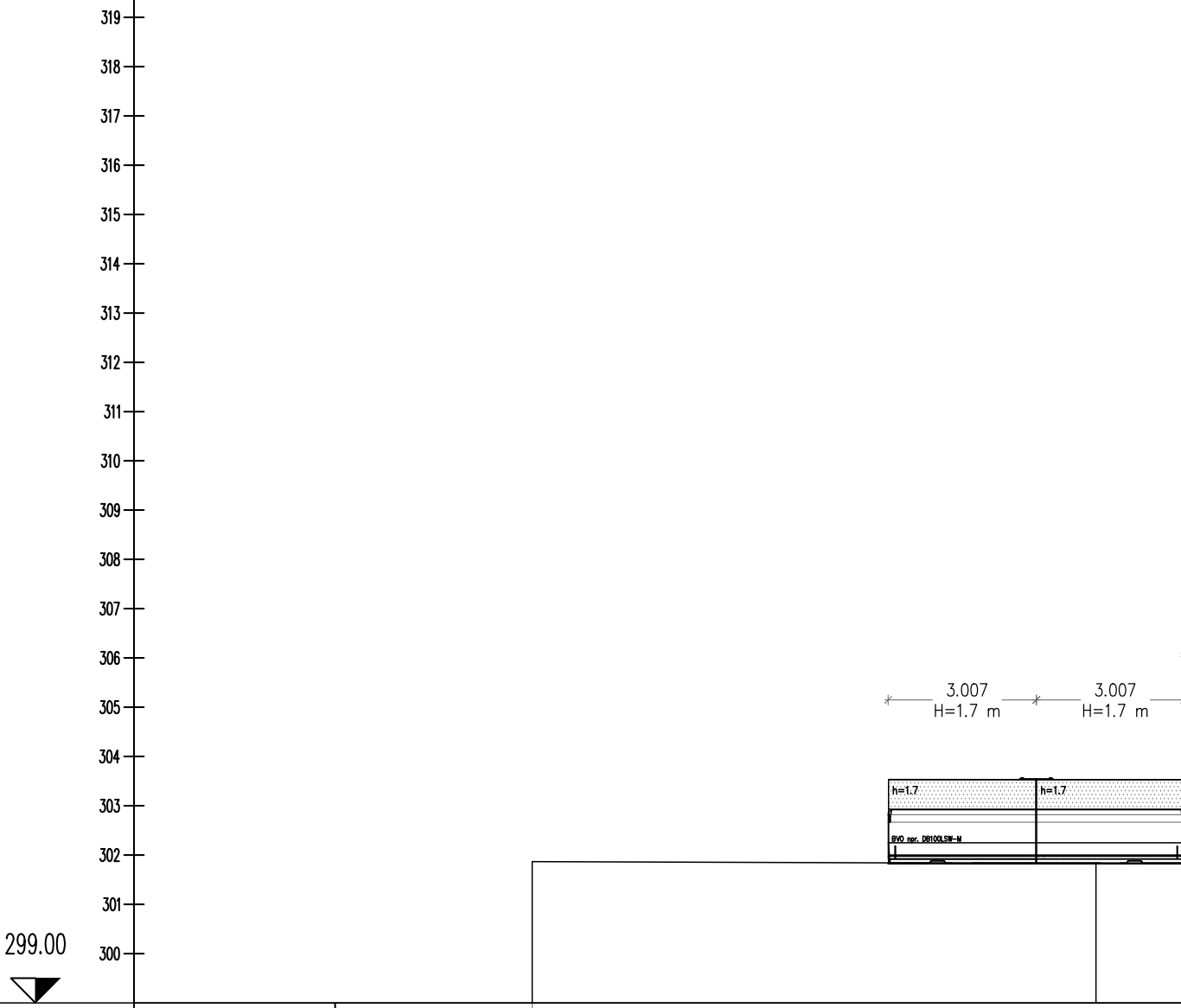
319
318
317
316
315
314
313
312
311
310
309
308
307
306
305
304
303
302
301
300
299.00
3.007
H=1.7 m
3.007
H=1.7 m
h=1.7
h=1.7
BVO npr. DB100LSW-M

OZNAKE PROFILOV			11.443	ACA2_18
STACIONAŽE		48.55		60.00
KOTE TERENA		301.871		301.831
AB element		Desno Levo – Krivina		

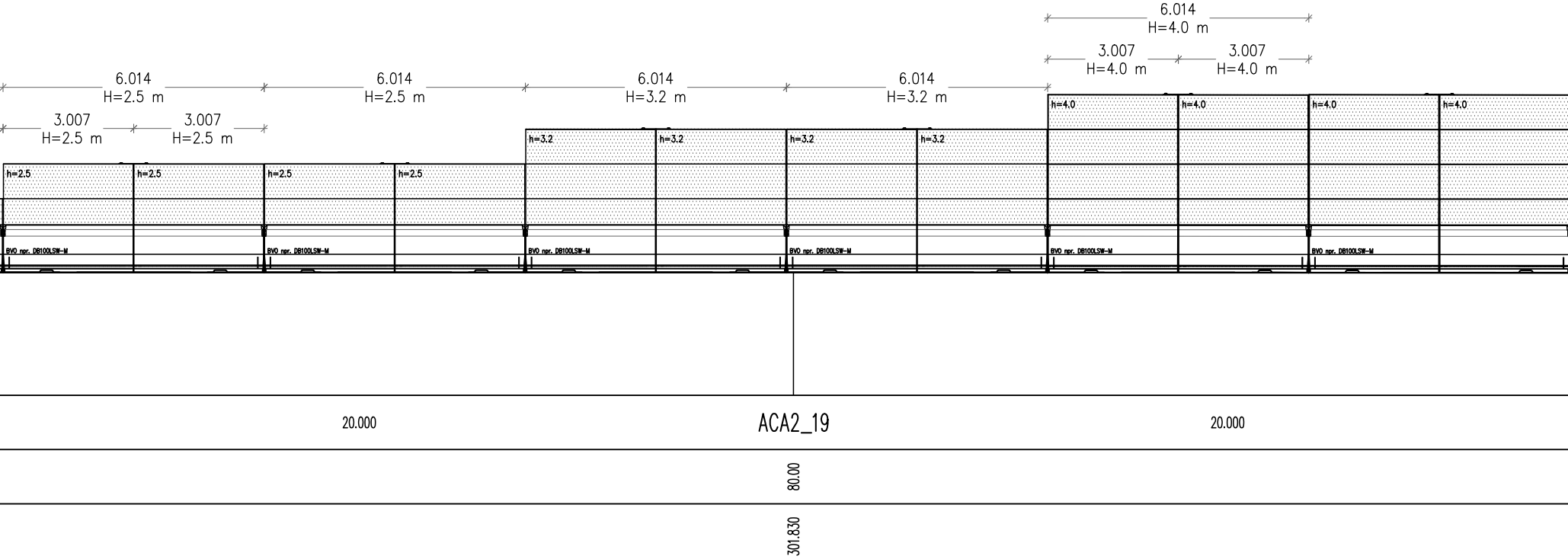
6.014
H=2.5 m
6.014
H=2.5 m
6.014
H=3.2 m
6.014
H=3.2 m
6.014
H=4.0 m
3.007
H=2.5 m
3.007
H=2.5 m
3.007
H=4.0 m
3.007
H=4.0 m
h=2.5
h=2.5
h=2.5
h=2.5
h=3.2
h=3.2
h=3.2
h=3.2
h=4.0
h=4.0
h=4.0
h=4.0
BVO npr. DB100LSW-M
BVO npr. DB100LSW-M
BVO npr. DB100LSW-M
BVO npr. DB100LSW-M
BVO npr. DB100LSW-M
BVO npr. DB100LSW-M
20.000
ACA2_19
20.000
80.00
301.830

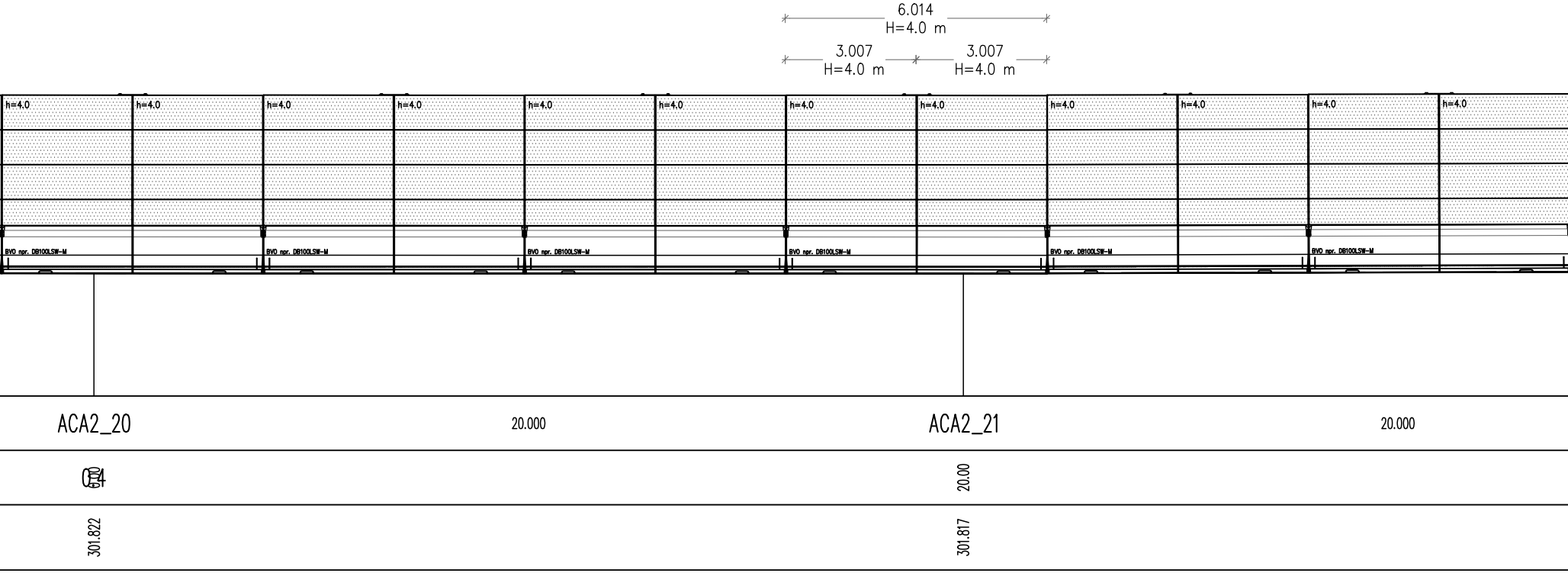
6.014
H=4.0 m
3.007
H=4.0 m
3.007
H=4.0 m
h=4.0
h=4.0
h=4.0
h=4.0
h=4.0
h=4.0
h=4.0
h=4.0
h=4.0
h=4.0
h=4.0
h=4.0
BVO npr. DB100LSW-M
BVO npr. DB100LSW-M
BVO npr. DB100LSW-M
BVO npr. DB100LSW-M
BVO npr. DB100LSW-M
BVO npr. DB100LSW-M
ACA2_20
20.000
ACA2_21
20.000
20.00
301.822
301.817

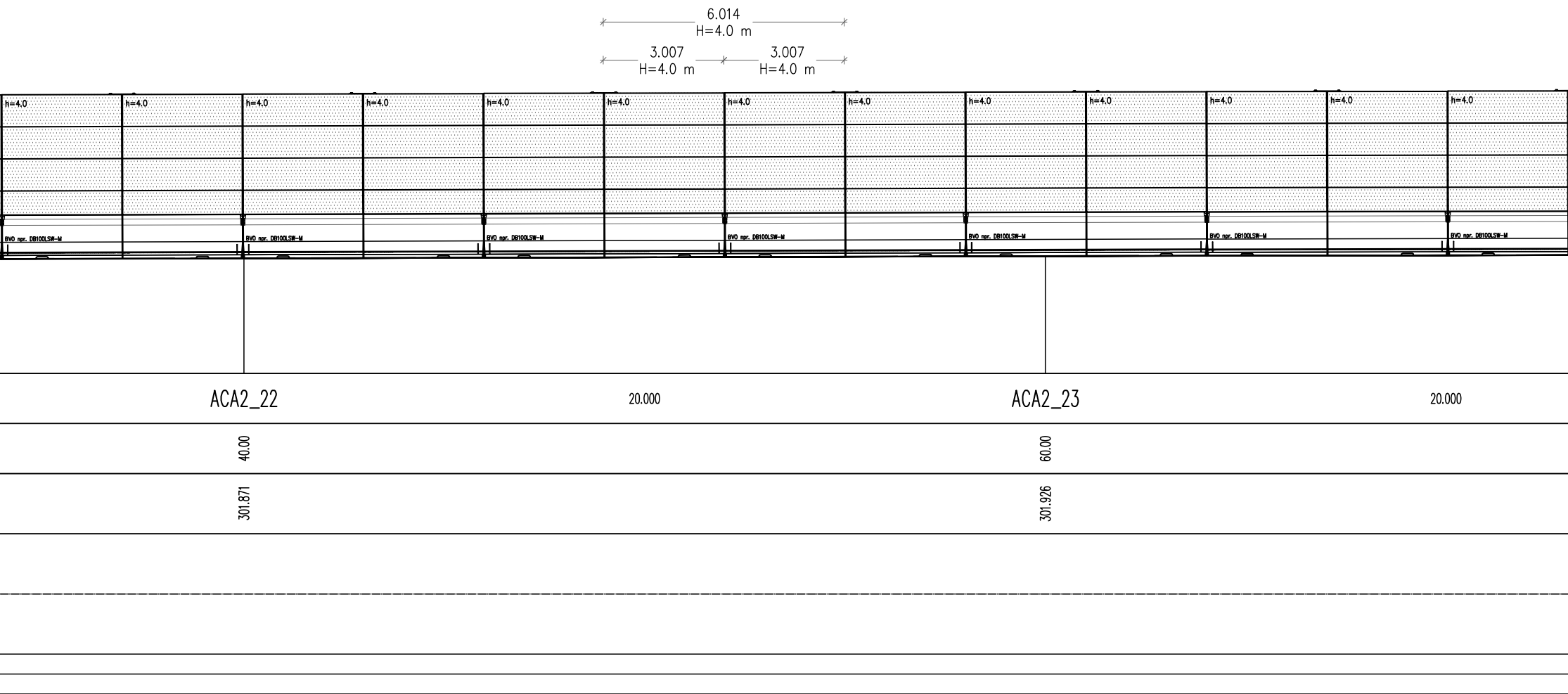
6.014
H=4.0 m
3.007
H=4.0 m
3.007
H=4.0 m
h=4.0
h=4.0
h=4.0
h=4.0
h=4.0
h=4.0
h=4.0
h=4.0
h=4.0
h=4.0
h=4.0
h=4.0
h=4.0
BVO npr. DB100LSW-M
BVO npr. DB100LSW-M
BVO npr. DB100LSW-M
BVO npr. DB100LSW-M
BVO npr. DB100LSW-M
BVO npr. DB100LSW-M
BVO npr. DB100LSW-M
ACA2_22
20.000
ACA2_23
20.000
40.00
60.00
301.871
301.926

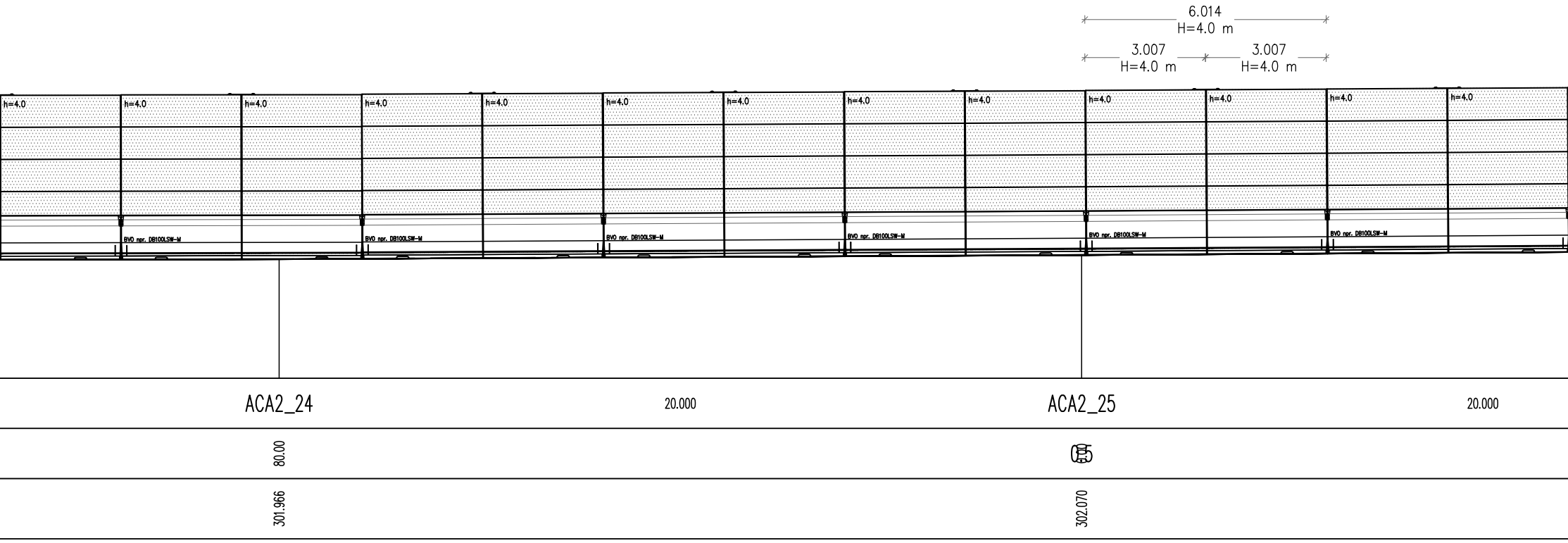
6.014
H=4.0 m
3.007
H=4.0 m
3.007
H=4.0 m
h=4.0
h=4.0
h=4.0
h=4.0
h=4.0
h=4.0
h=4.0
h=4.0
h=4.0
h=4.0
h=4.0
h=4.0
h=4.0
BVO npr. DB100LSW-M
BVO npr. DB100LSW-M
BVO npr. DB100LSW-M
BVO npr. DB100LSW-M
BVO npr. DB100LSW-M
BVO npr. DB100LSW-M
ACA2_24
20.000
ACA2_25
20.000
80.00
301.966
302.070


h=4.0
h=4.0
h=4.0
h=4.0
h=4.0
h=4.0
h=4.0
h=4.0
h=4.0
h=4.0
h=4.0
h=4.0
BVO npr. DB100LSW-M
BVO npr. DB100LSW-M
BVO npr. DB100LSW-M
BVO npr. DB100LSW-M
BVO npr. DB100LSW-M
BVO npr. DB100LSW-M
ACA2_26
20.000
ACA2_27
20.00
40.00
302.193
302.295

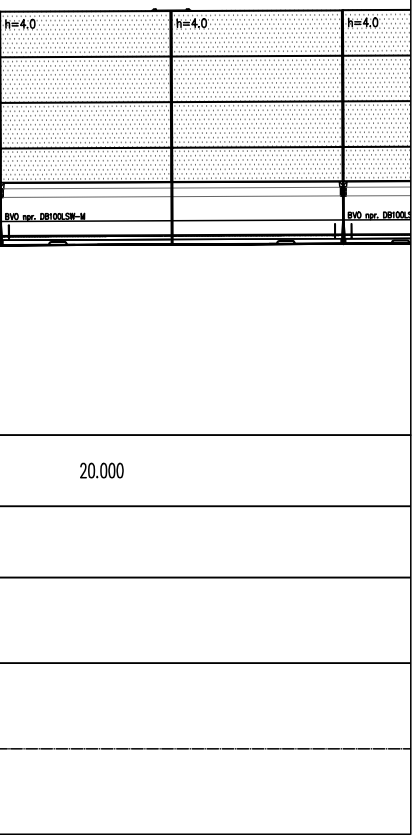
h=4.0
h=4.0
h=4.0
BVO npr. DB100LSW-M
BVO npr. DB100LS
20.000

	opis spremembe:	datum:	podpis:
01	Dopolnitev po recenziji	april 2018	
02			

investitor:

DARS

objekt:

Avtocesta A2 Karavanke - Obrežje:
odsek Koseze – Kozarje, od BCP 0014 km 0,855 do
BCP 0015 km 1,760 in priključek Brdo, BCP 0114

(razširitev v šestpasovnico)

vodilni projektant:

PNZ svetovanje projektiranje d.o.o.

načrt:

Načrt gradbenih konstrukcij
Aktivna zaščita pred hrupom

projektant načrta:

PNZ svetovanje projektiranje d.o.o.

risba:

Vzdolžni profil OAPO_02

		id. številka	podpis				
				vrsta projekta:	PGD po rec	merilo:	1:100/100
odg. vodja proj.:	Marko JELENC, univ.dipl.inž.gr.	G-2845	M. Jelenc	št. projekta:	16_565	št. načrta:	16_565 PGD/PHO
odg. projektant:	Andrej JAN, univ.dipl.inž.gr.	G-2130	Andrej Jan	klas. oznaka:	2111	št. risbe:	G.142.18
projektant:	Igor TRDIN, univ.dipl.inž.gr.	G-3346		datum:	januar 2018		

šifra odseka:	arhivska številka:	vrsta dokumentacije:	šifra priloge:	črtna koda:
0014 0015 0114		002.2111	G.142.18	

pnz