PROFIL-7: OAPO_02
MERILO 1:100/100

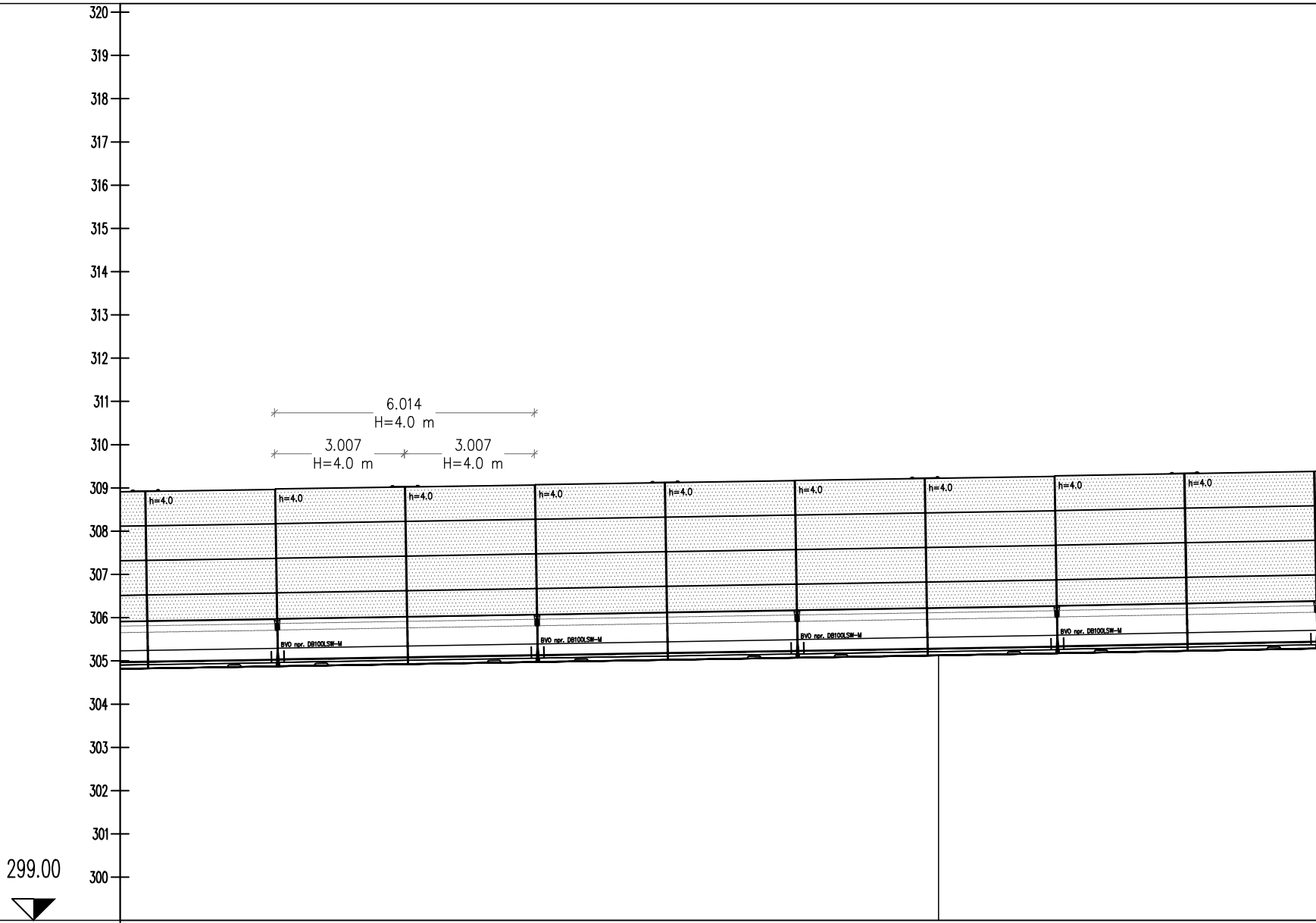
320
319
318
317
316
315
314
313
312
311
310
309
308
307
306
305
304
303
302
301
300
299.00
6.014
H=4.0 m
3.007
H=4.0 m
3.007
H=4.0 m
h=4.0
BVO npr. DB100LSW-M

OZNAKE PROFILOV	20.000 ACA2_39
STACIONAŽE	80.00
KOTE TERENA	305.126
AB element	

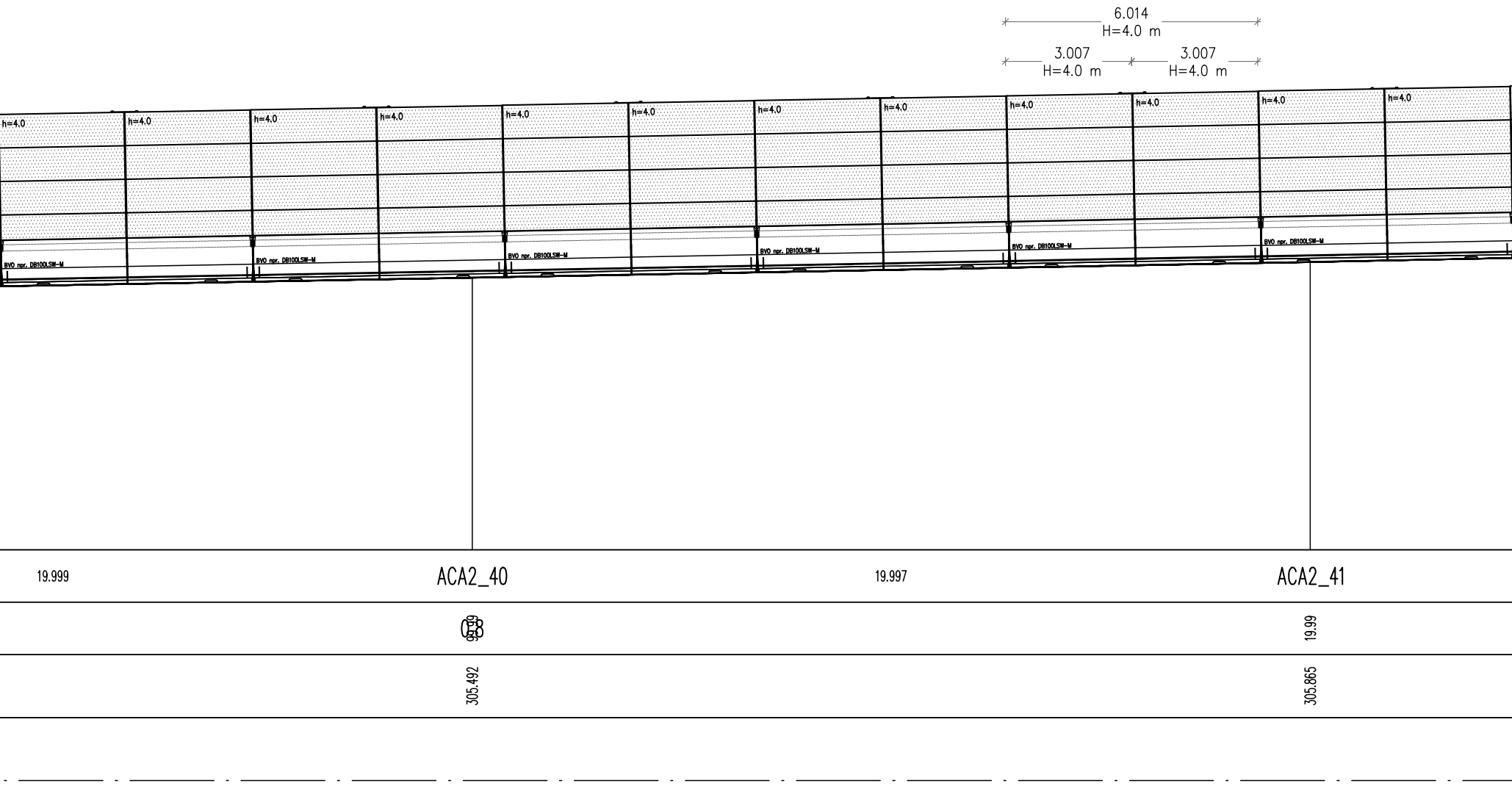
6.014
H=4.0 m
3.007
H=4.0 m
3.007
H=4.0 m
h=4.0
h=4.0
h=4.0
h=4.0
h=4.0
h=4.0
h=4.0
h=4.0
h=4.0
h=4.0
h=4.0
h=4.0
BVO npr. DB100LSW-M
BVO npr. DB100LSW-M
BVO npr. DB100LSW-M
BVO npr. DB100LSW-M
BVO npr. DB100LSW-M
BVO npr. DB100LSW-M
19.999
ACA2_40
19.997
ACA2_41
0.8
19.99
19.99
305.492
305.865

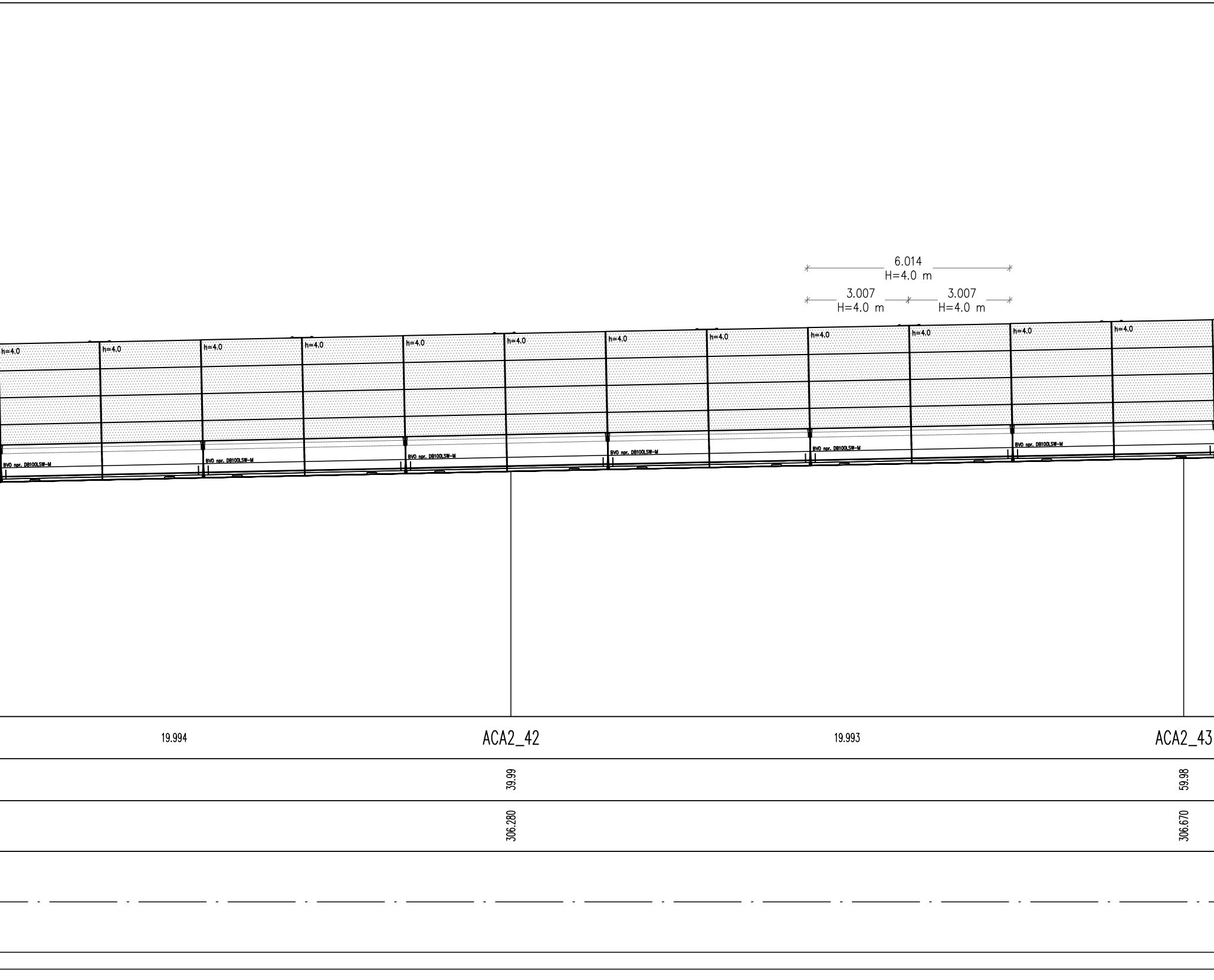
6.014
H=4.0 m
3.007
H=4.0 m
3.007
H=4.0 m
h=4.0
h=4.0
h=4.0
h=4.0
h=4.0
h=4.0
h=4.0
h=4.0
h=4.0
h=4.0
h=4.0
h=4.0
BVO npr. DB100LSW-M
BVO npr. DB100LSW-M
BVO npr. DB100LSW-M
BVO npr. DB100LSW-M
BVO npr. DB100LSW-M
BVO npr. DB100LSW-M
19.994
ACA2_42
19.993
ACA2_43
39.99
59.98
306.280
306.670


h=4.0
h=4.0
h=4.0
h=4.0
h=4.0
h=4.0
h=4.0
h=4.0
h=4.0
h=4.0
h=4.0
h=4.0
BVO npr. DB100LSW-M
BVO npr. DB100LSW-M
BVO npr. DB100LSW-M
BVO npr. DB100LSW-M
BVO npr. DB100LSW-M
BVO npr. DB100LSW-M

19.990

ACA2_44

19.988

79.97

307.101

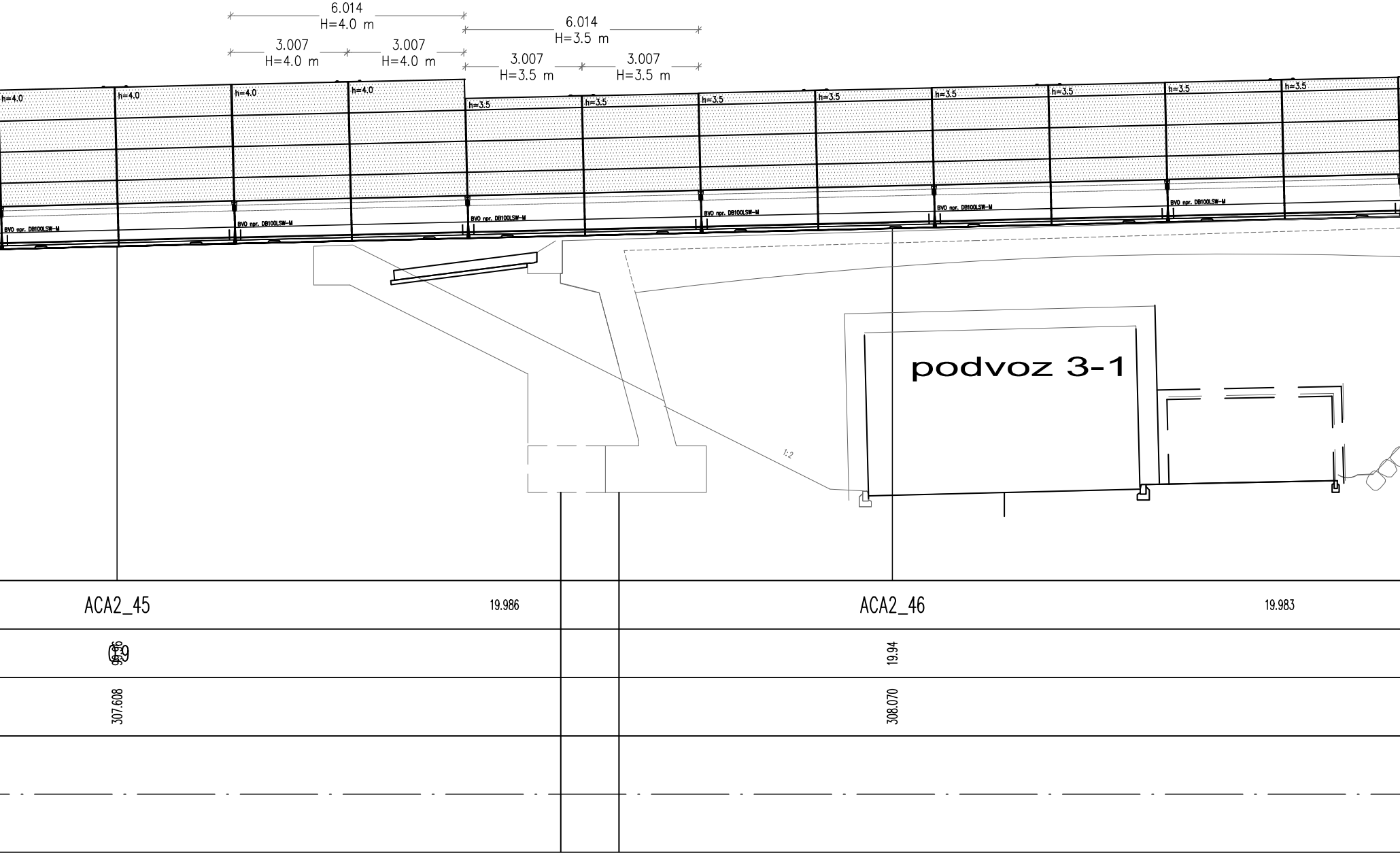
6.014
H=4.0 m
3.007
H=4.0 m
3.007
H=4.0 m
6.014
H=3.5 m
3.007
H=3.5 m
3.007
H=3.5 m
h=4.0
h=4.0
h=4.0
h=4.0
h=3.5
h=3.5
h=3.5
h=3.5
h=3.5
h=3.5
h=3.5
h=3.5
BVO npr. DB100LSW-M
BVO npr. DB100LSW-M
BVO npr. DB100LSW-M
BVO npr. DB100LSW-M
BVO npr. DB100LSW-M
BVO npr. DB100LSW-M
1:2
podvoz 3-1
ACA2_45
19.986
307.608
ACA2_46
19.983
19.94
308.070

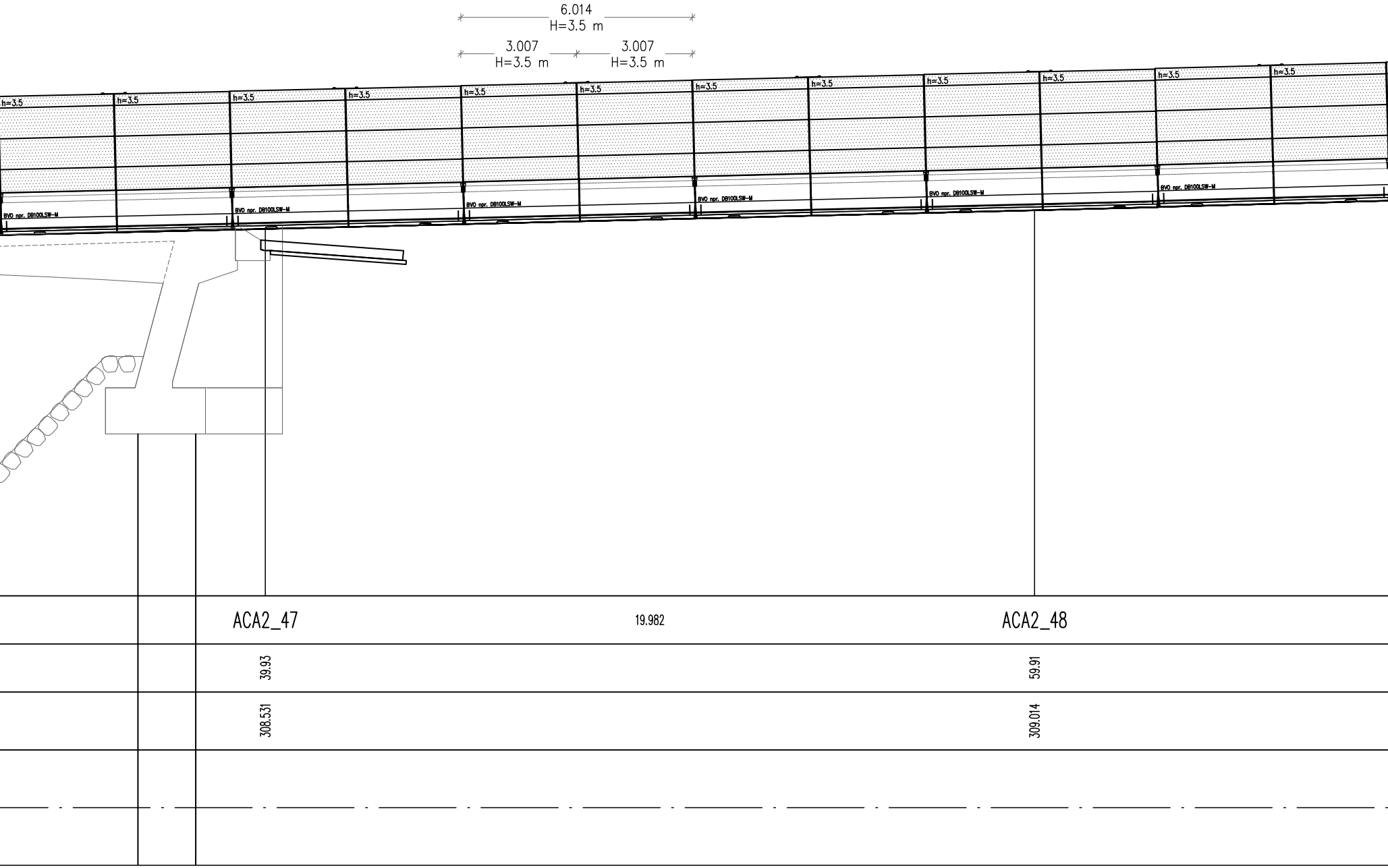
6.014
H=3.5 m
3.007
H=3.5 m
3.007
H=3.5 m
h=3.5
h=3.5
h=3.5
h=3.5
h=3.5
h=3.5
h=3.5
h=3.5
h=3.5
h=3.5
h=3.5
h=3.5
BVO npr. DB100LSW-M
BVO npr. DB100LSW-M
BVO npr. DB100LSW-M
BVO npr. DB100LSW-M
BVO npr. DB100LSW-M
BVO npr. DB100LSW-M
ACA2_47
19.982
ACA2_48
39.93
59.91
308.531
309.014

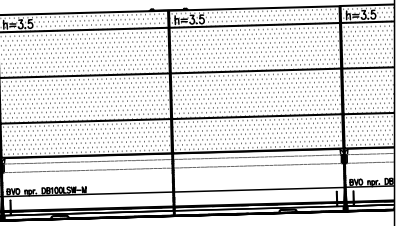
h=3.5
h=3.5
h=3.5
BVO npr. DB100LSW-M
BVO npr. DB

19.979

	opis spremembe:	datum:	podpis:
01	Dopolnitev po recenziji	april 2018	
02			

investitor:

DARS

vodilni projektant:

pnz PNZ svetovanje projektiranje d.o.o.

projektant načrta:

pnz PNZ svetovanje projektiranje d.o.o.

objekt:

Avtocesta A2 Karavanke - Obrežje:
odsek Koseze – Kozarje, od BCP 0014 km 0,855 do
BCP 0015 km 1,760 in priključek Brdo, BCP 0114

(razširitev v šestpasovnico)

načrt:

Načrt gradbenih konstrukcij
Aktivna zaščita pred hrupom

risba:

Vzdolžni profil OAPO_02

		id. številka	podpis				
				vrsta projekta:	PGD po rec	merilo:	1:100/100
odg. vodja proj.:	Marko JELENC, univ.dipl.inž.gr.	G-2845		št. projekta:	16_565	št. načrta:	16_565 PGD/PHO
odg. projektant:	Andrej JAN, univ.dipl.inž.gr.	G-2130		klas. oznaka:	2111	št. risbe:	G.142.20
projektant:	Igor TRDIN, univ.dipl.inž.gr.	G-3346		datum:	januar 2018		

šifra odseka:	arhivska številka:	vrsta dokumentacije:	šifra priloge:	črtna koda:
0014 0015 0114		002.2111	G.142.20	

pnz