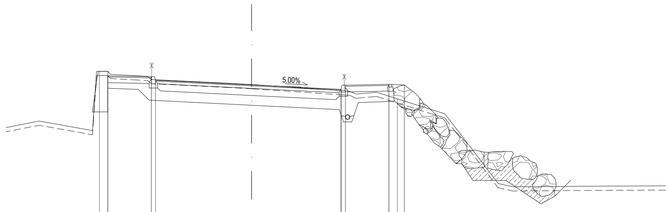

462.000

P3
7+680.00

CESTIŠČE	469.446	469.445	469.445	469.124	469.124	469.124	469.145	469.118														
OD OSI	467.536	467.500	469.608	5.117	469.450	469.341	3.947	3.947	3.947	469.135	469.135	469.135	468.323	3.192	3.192	3.192	468.798	3.718	468.862	4.880	5.440	468.100	465.609	465.496	465.518
TEREN	7.952	5.664	5.116	4.100	3.993	0.915	0.000	3.192	3.718	4.448	6.868	8.785	9.322	11.976
OD OSI	7.952	5.664	5.116	4.100	3.993	0.915	0.000	3.192	3.718	4.448	6.868	8.785	9.322	11.976

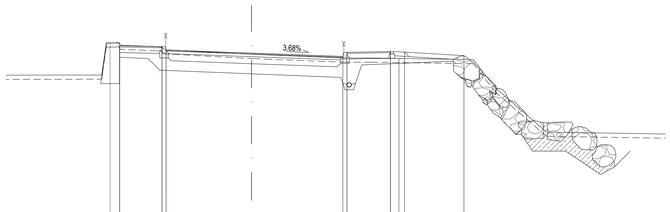

460.000

P4
7+700.00

CESTIŠČE	468.500	468.500	468.500	468.288	468.118	468.118	468.118	468.349	468.325	468.195												
OD OSI	467.511	4.697	468.855	468.525	3.473	3.473	3.473	468.269	468.241	0.000	0.176	3.284	468.117	3.284	3.284	4.244	468.117	4.946	5.446	7.383	7.895	8.683	10.501	466.479
TEREN	5.334	4.856	3.473	0.426	0.176	3.284	4.244	7.895	8.683	10.501
OD OSI	5.334	4.856	3.473	0.426	0.176	3.284	4.244	7.895	8.683	10.501

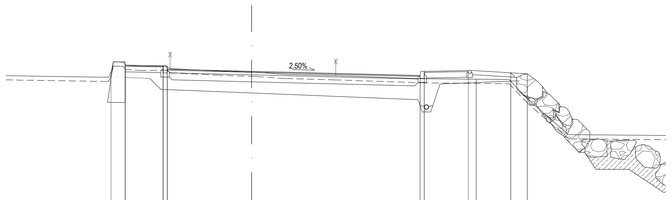

460.000

P5
7+720.00

CESTIŠČE	467.865	467.818	467.818	467.643	467.643	467.643	467.674	467.590	467.554													
OD OSI	467.431	4.500	467.965	467.827	3.043	3.043	3.043	467.653	467.611	0.000	1.211	2.996	467.487	6.159	6.159	6.159	7.777	9.227	9.816	11.284	467.389
TEREN	5.086	4.553	3.948	3.043	1.138	0.000	1.211	2.996	6.159	9.168	9.824	11.284
OD OSI	5.086	4.553	3.948	3.043	1.138	0.000	1.211	2.996	6.159	9.168	9.824	11.284

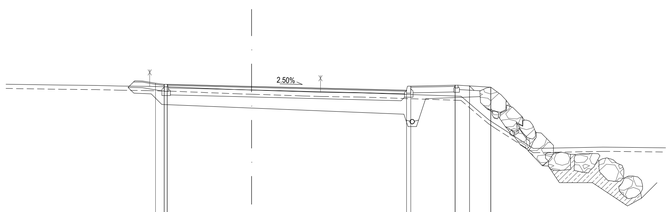

460.000

P6
7+740.00

CESTIŠČE	467.865	467.818	467.818	467.240	467.110	467.110	467.110	467.292	467.267	467.221												
OD OSI	6.751	5.542	4.748	3.625	3.043	3.043	3.043	2.628	0.000	0.525	0.000	1.839	2.455	3.921	5.669	5.669	5.669	7.249	7.759	8.517	8.444	10.032	12.519	465.087
TEREN	6.751	5.542	4.748	3.625	2.628	0.525	0.000	1.839	2.455	3.921	7.334	8.444	10.032	12.519
OD OSI	6.751	5.542	4.748	3.625	2.628	0.525	0.000	1.839	2.455	3.921	7.334	8.444	10.032	12.519

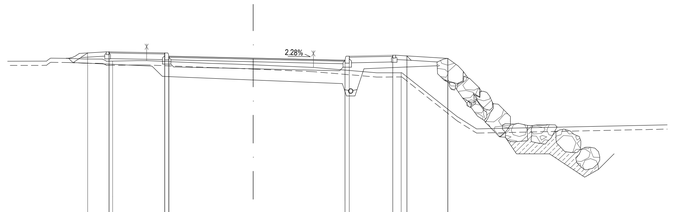

459.000

P7
7+760.00

CESTIŠČE	467.263	467.302	467.153	467.153	467.153	467.074	466.998	466.998	466.998	467.150	467.156	467.069										
OD OSI	7.353	6.544	6.017	5.368	5.130	4.723	3.222	3.222	3.222	1.512	0.801	0.000	2.145	4.399	4.972	5.297	6.932	7.261	7.566
TEREN	7.353	6.544	6.017	5.368	4.723	1.512	0.801	0.000	2.145	4.399	5.297	7.261	7.566
OD OSI	7.353	6.544	6.017	5.368	4.723	1.512	0.801	0.000	2.145	4.399	5.297	7.261	7.566

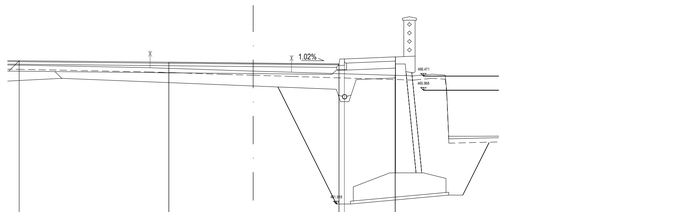

459.000

P8
7+780.00

CESTIŠČE	467.019	466.963	466.934	466.903	466.903	466.903	467.154															
OD OSI	8.294	8.329	3.000	3.000	3.000	0.000	3.194	3.194	3.194	5.062	5.691	6.380	6.888
TEREN	8.294	3.725	2.465	1.006	0.000	1.366	5.691	6.380	6.888
OD OSI	8.294	3.725	2.465	1.006	0.000	1.366	5.691	6.380	6.888

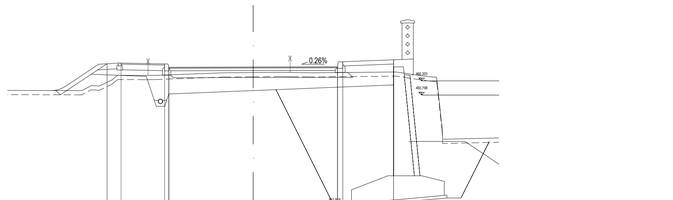

459.000

P9
7+800.00

CESTIŠČE	466.913	466.937	466.966	466.966	466.966	466.794	466.862	466.862	466.862	467.054												
OD OSI	6.101	5.478	4.822	3.906	3.330	1.071	0.000	0.951	2.047	5.088	6.206	6.730
TEREN	6.101	5.478	4.822	3.906	3.330	1.071	0.000	0.951	2.047	5.088	6.206	6.730
OD OSI	6.101	5.478	4.822	3.906	3.330	1.071	0.000	0.951	2.047	5.088	6.206	6.730

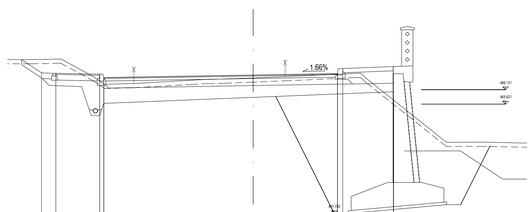

459.000

P10
7+820.00

CESTIŠČE	466.733	466.717	466.686	466.686	466.686	466.652	466.704	466.704	466.704	466.956												
OD OSI	7.949	7.535	7.025	5.666	5.666	5.666	4.366	2.176	1.606	1.018	0.000	1.140	3.028	4.989	6.883	8.121
TEREN	7.949	7.535	7.025	5.666	4.366	2.176	1.606	1.018	0.000	1.140	3.028	4.989	6.883	8.121
OD OSI	7.949	7.535	7.025	5.666	4.366	2.176	1.606	1.018	0.000	1.140	3.028	4.989	6.883	8.121

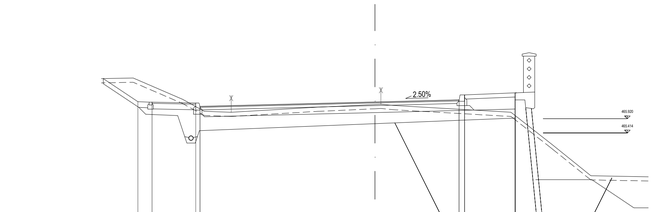

460.000

P11
7+840.00

CESTIŠČE	466.525	466.510	466.438	466.438	466.438	466.514	466.589	466.589	466.589	466.841												
OD OSI	8.606	7.938	6.841	6.078	5.157	2.021	0.000	3.191	3.191	4.844	6.316	7.687
TEREN	8.606	7.938	6.841	6.078	5.157	2.021	0.000	3.191	4.844	6.316	7.687
OD OSI	8.606	7.938	6.841	6.078	5.157	2.021	0.000	3.191	4.844	6.316	7.687

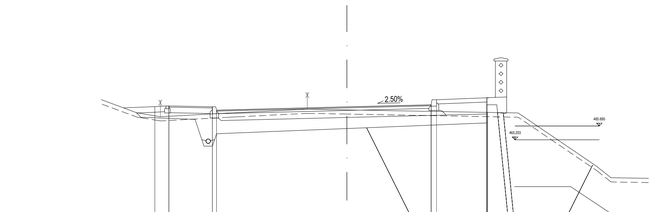

460.000

P12
7+860.00

CESTIŠČE	466.385	466.409	466.338	466.338	466.338	466.374	466.449	466.449	466.449	466.701												
OD OSI	7.501	6.641	6.336	4.238	4.238	4.238	1.408	0.000	3.191	3.191	4.988	6.058	8.892	9.402
TEREN	7.501	6.641	4.238	1.408	0.000	6.058	8.892	9.402
OD OSI	7.501	6.641	4.238	1.408	0.000	6.058	8.892	9.402

Prečni profili
od km 7+680 do km 7+860

M 1:100

PROJEKTANT:

GINEX International

PODIZVAJALEC:

OSEBA ODGOVORNA ZA VODENJE PROJEKTA: Domagoj BAČIĆ, univ. dipl. inž. grad.	IZKAZNICA ŠT.: G-0237
ODGOVORNI PROJEKTANT: Dejan REP, univ. dipl. inž. grad.	IZKAZNICA ŠT.: G-3542
PROJEKTANT SODELAVEC: Nataša LAZAREVIĆ CEJ, univ. dipl. inž. grad.	IZKAZNICA ŠT.:
PROJEKTANT SODELAVEC:	IZKAZNICA ŠT.:

INVESTITOR:

REPUBLIKA SLOVENIJA
MINISTRSTVO ZA INFRASTRUKTURO
DIREKCIJA REPUBLIKE SLOVENIJE
ZA INFRASTRUKTURO

NAZIV PROJEKTA:	PRELOŽITEV REGIONALNE CESTE R2-403/1075 PODROŠT - ČEŠENJICA SKOZI ŽELEZNIKE OD KM 7+658 DO KM 8+599
NAZIV NAČRTA:	REGIONALNA CESTA
OPIS RISBE:	Prečni profili od km 7+680 do km 7+860 od P3 do P12
MERILO:	1:100
ŠT. PROJEKTA:	106-16C
ŠT. NAČRTA:	106-16C/3-1
VRSTA NAČRTA:	3/1 Načrti gradbenih konstrukcij in drugi gradbeni načrti
ŠIFRA CC:	CC-SI 211110
VRSTA PROJEKTA:	PGD
DATUM PROJEKTA:	september 2016
DATUM RISBE:	september 2016

ŠT. ODSEKA: 1075	ARHIVSKA ŠT.:	FAZA OBJEKT: 002/2101	ŠIFRA RISBE: G.132
ŠT. PRILOGE: 20		AVTOR RISBE: GINEX International d.o.o.	PROSTOR ZA ČRTNO KODO
		IZDELAL ŠT. RISBE: 106-16C/3-1/20	

Vse pravice pridržane. Projektna dokumentacija je last podjetja Ginex International d.o.o., ki je tudi nosilec avtorskih pravic. Brez pisne odobritve ni dovoljena uporaba ali razmnoževanje dokumentacije niti v delih niti v celoti tuji drugi osebi.

C:\USERS\BETA\DESKTOP\2017_03_31-CD ZA ARSKD_1-REGIONALNA CESTA\2-TEHNICNI DELI\3-RISBE\3-3-A_ŽELEZNIKI_PSD_PP_RB.DWG